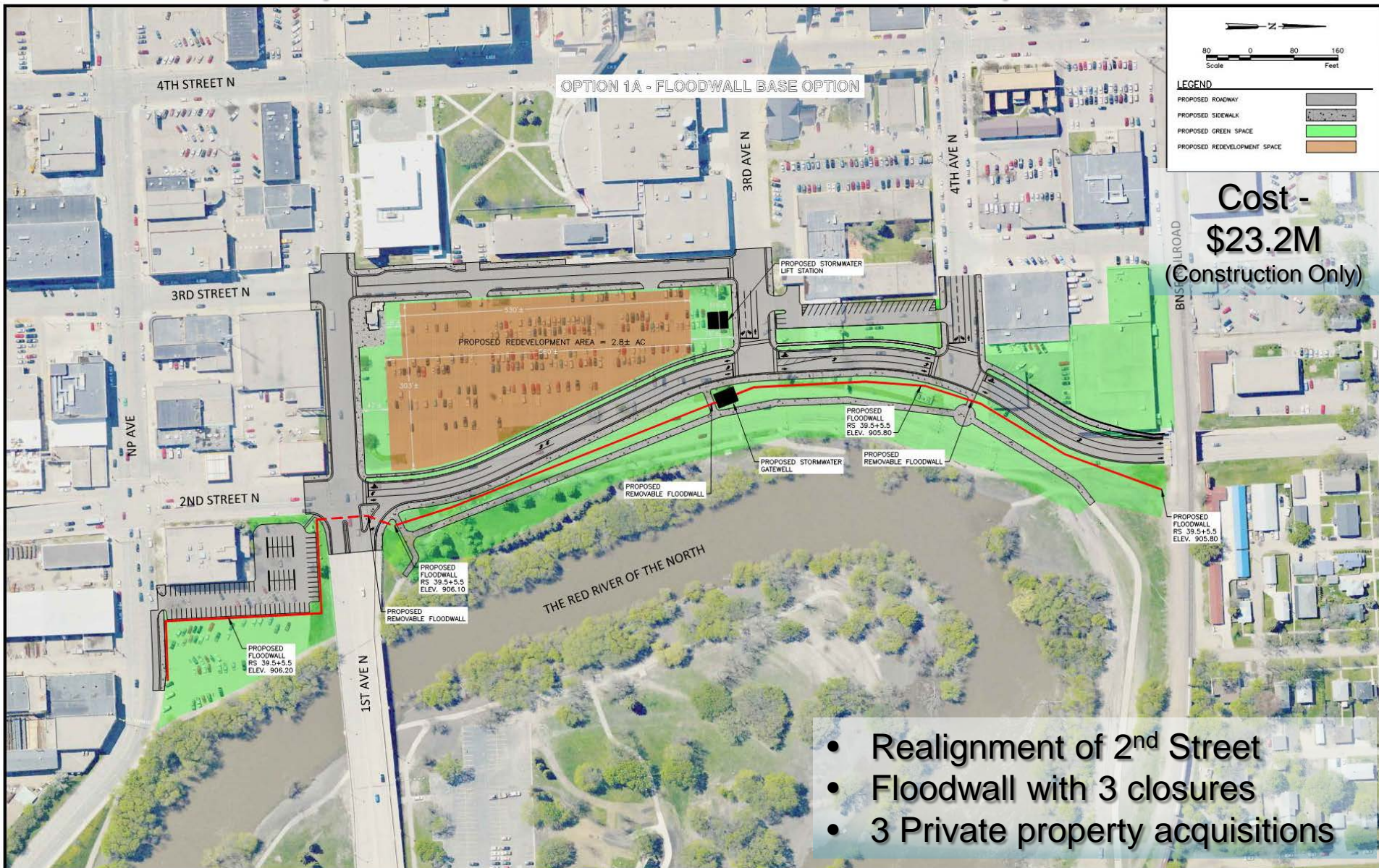


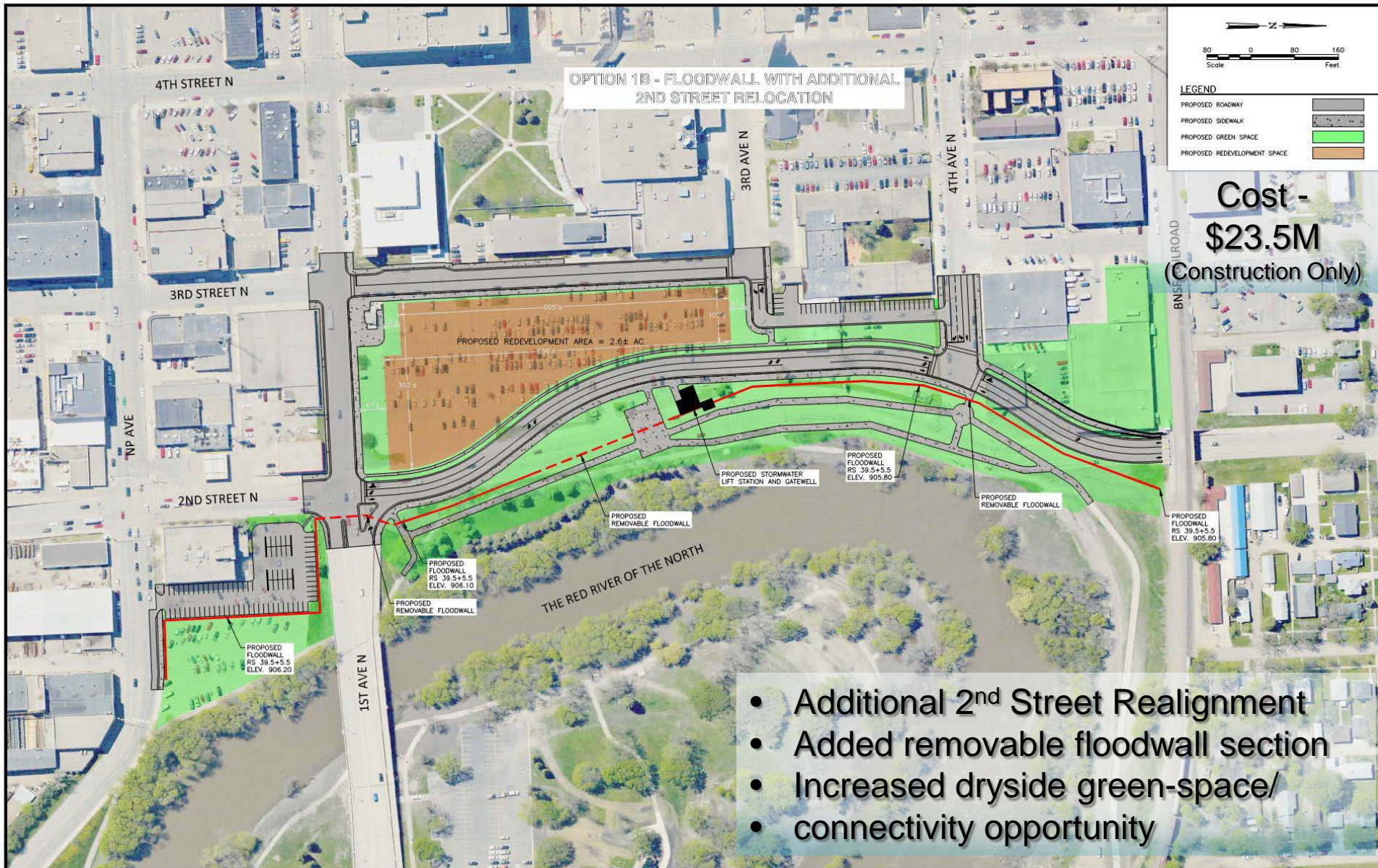
Option 1A – Floodwall Base Option



- Realignment of 2nd Street
- Floodwall with 3 closures
- 3 Private property acquisitions

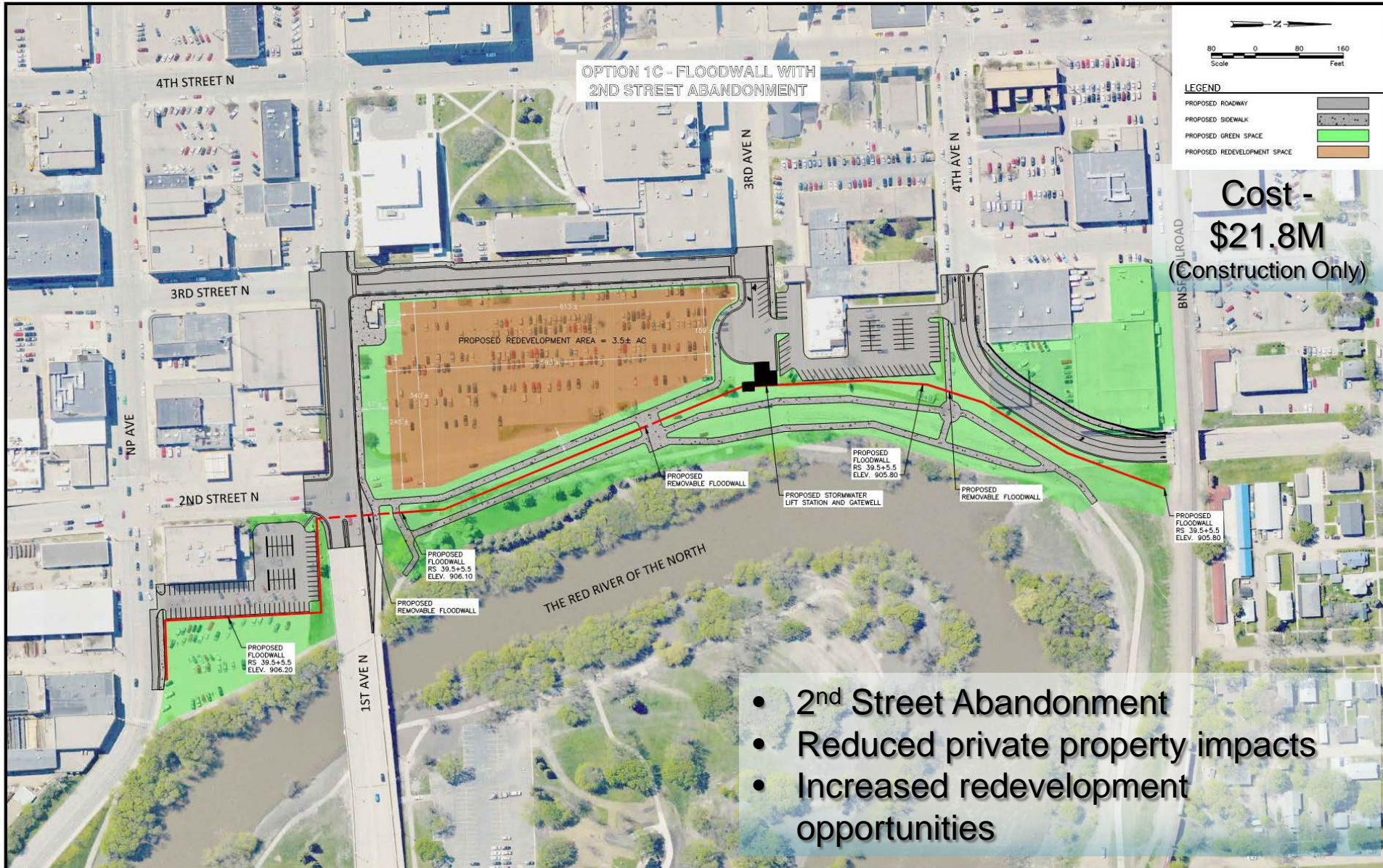
						 Houston Engineering Inc.		Fargo		Drawn by JMW	Date 8-28-13	2ND ST / DOWNTOWN FLOOD CONTROL PROJECT CITY OF FARGO		OPTION 1A BASE FLOODWALL OPTION PROJECT NO. 6059-043 PH3		SHEET 1 of 4	
No.	Revision							P: 701.237.5065 F: 701.237.5101	Checked by RGE	Scale AS SHOWN		FARGO, ND					

Option 1B – Floodwall – Added 2nd Street Relocation



- Additional 2nd Street Realignment
- Added removable floodwall section
- Increased dryside green-space/
- connectivity opportunity

Option 1C – Floodwall – 2nd Street Abandonment



- 2nd Street Abandonment
- Reduced private property impacts
- Increased redevelopment opportunities

No.	Revision	Date	By



Fargo
P: 701.237.5065
F: 701.237.5101

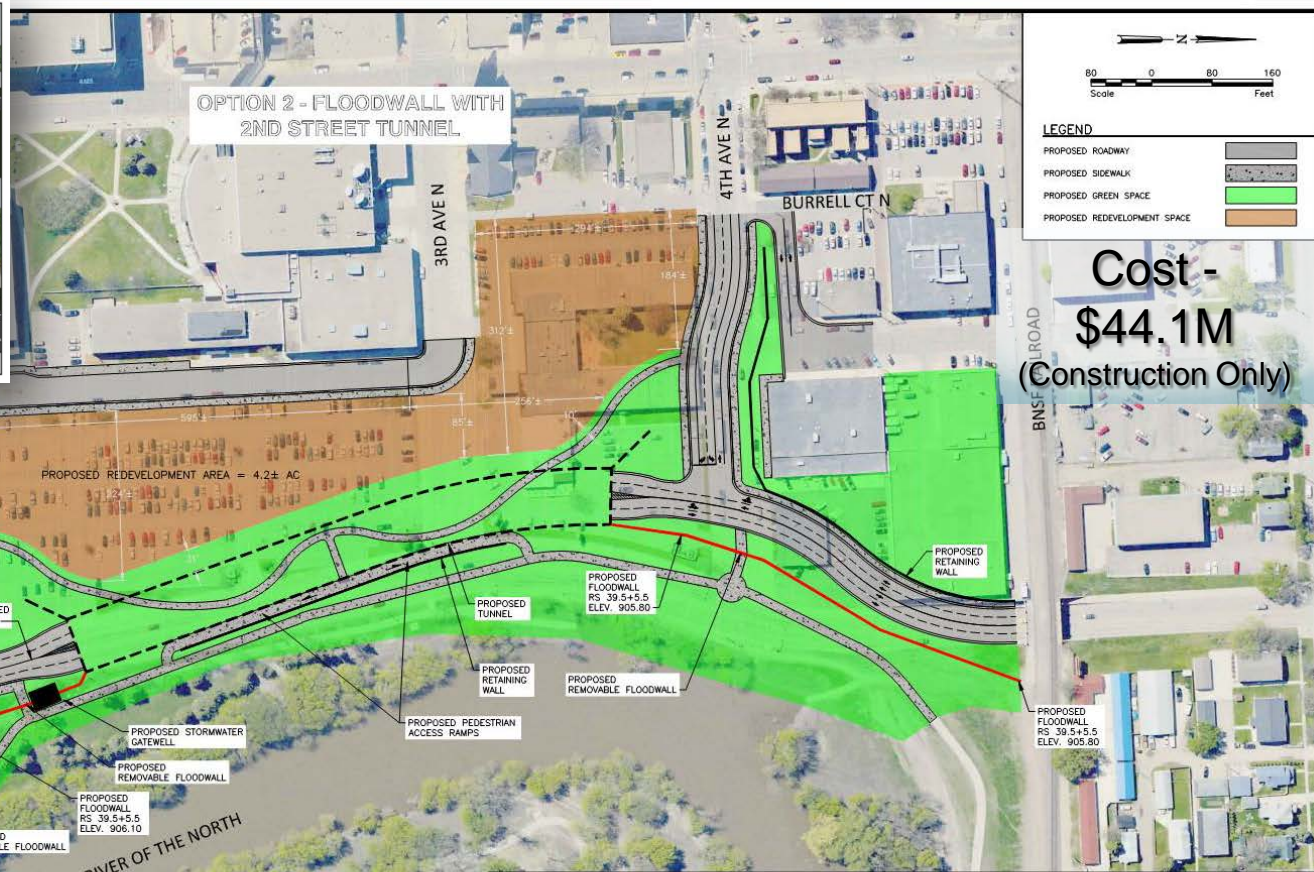
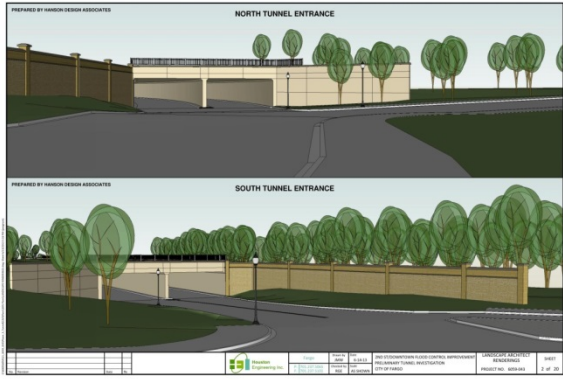
Drawn by
JMW
Checked by
RGE
Date
8-28-13
Scale
AS SHOWN

2ND ST / DOWNTOWN FLOOD CONTROL PROJECT
CITY OF FARGO
FARGO, NORTH DAKOTA

OPTION 1C FLOODWALL W/
2ND STREET ABANDONMENT
PROJECT NO. 6059-043 PH 3

SHEET
3 of 4

Option 2 – Floodwall – 2nd Street Tunnel



Cost -
\$44.1M
(Construction Only)

- Tunnel – Increased redevelopment opportunities
- Improved river visibility/connectivity
- Additional private property impacts

