

----- Use these instructions to search and download historic FIRMs, Index, FIS, LOMCs, etc. -----



fema map service center



Web Images Videos Maps News Explore

Also try: FEMA Flood Map by Address · FEMA Flood Map Service Center · FEM...

6,440,000 RESULTS Any time ▾

FEMA Flood Map Service Center | Welcome!

<https://msc.fema.gov>

About Flood Map Service Center. The FEMA Flood Map Service Center (MSC) is the official public source for flood hazard information produced in support of the National ...

Search All Products

Flood Map Service Center; Frequently Asked Questions ... U.S. Coast ...

MSC Disaster Data

FEMA Flood Map Service Center (MSC) Data for Declared Flood ...

Flood Mapping Products

... Map Service Center, points to some of the flood mapping ...

See results only from msc.fema.gov

Federal

Flood Map Service Center; Frequently Asked Questions (FAQs) ... plays ...

National Flood Insuranc...

The NFHL is a is a digital database with flood hazard mapping data ...

Flood Maps

Flood Map Service Center; ... Flood Maps. How do I find a ... Search ...

Search FEMA Map Service Center on any browser

FEMA Flood Map Service Center | U.S. Climate ...

<https://toolkit.climate.gov/tool/fema-flood-map-service-center>

The Federal Emergency Management Agency's (FEMA) Flood Map Service Center (MSC) is the official government distribution center for digital flood hazard mapping ...

[PDF] FEMA Map Service Center How to Make a ...

www.nh.gov/.../documents/fema-msc-create-a-printable-map.pdf

FEMA Map Service Center How to Make a FIRMette Step 1: Go To ...

<http://msc.fema.gov> Step 2: Enter address & Click Search Step 3: Use the zoom ...

National Flood Insurance Program - FEMA - ...

<https://www.floodsmart.gov>



FEMA Flood Map Service Center : Welcome!

Navigation

For historic items use search all products

Languages

MSC Home

MSC Search by Address

MSC Search All Products

MSC Products and Tools

Hazus

LOMC Batch Files

Product Availability

MSC Frequently Asked Questions (FAQs)

MSC Email Subscriptions

Contact MSC Help

Looking for a Flood Map? ⓘ

Enter an address, a place, or longitude/latitude coordinates:

This is the current map search only

Search



Looking for more than just a current flood map?

VISIT [Search All Products](#) to access the full range of flood risk products for your community.

About Flood Map Service Center

The FEMA Flood Map Service Center (MSC) is the official public source for flood hazard information produced in support of the National Flood Insurance Program (NFIP). Use the MSC to find your official flood map, access a range of other flood hazard products, and take advantage of tools for better understanding flood risk.

Announcements

Historic FIS now available! FEMA's MSC has for the first time exposed historic Flood Insurance Study (FIS) Reports on the MSC website. There are now over 10,000 historic FIS on the MSC website available for free download. The work continues to make all historic documentation available for download, and if you have a document that is not currently available please contact FEMA's Map Information eXchange at 1-877-FEMA-MAP.


Hazus-MH 3.1 Now Available. The Hazus team has deployed Hazus-MH 3.1. The software can be downloaded for free on the Map Service Center (MSC) [Hazus Download page](#). ArcGIS version compatibility remains at version 10.2.2 and it is supported for 64-bit Windows 7 and Windows 8.1 only.

FEMA Flood Map Service Center : Search All Products

Navigation

Search

Choose one of the three search options below and optionally enter a posting date range.

Jurisdiction	Jurisdiction Name	Product ID 
State NORTH DAKOTA	Jurisdiction Name or FEMA ID <input type="text"/> <small>(Ex. Fairfax County-wide or 51059C)</small>	Product ID <input type="text"/> <small>(Ex. Panel Number, LOMC Case Number)</small>
County CASS COUNTY		
Community FARGO, CITY OF		

[Filter By Posting Date Range \(Optional\)](#)

Search Clear All Fields

[Share This Page.](#)

[Home](#) [Download Plug-ins](#) [About Us](#) [Privacy Policy](#) [No Fear Act Data](#) [Freedom of Information Act](#) [Office of the Inspector General](#) [Strategic Plan](#) [Whitehouse.gov](#) [DHS.gov](#) [Ready.gov](#) [DisasterAssistance.gov](#) [USA.gov](#)

Official website of the Department of Homeland Security


Select the appropriate information

- MSC Search by Address
- MSC Search All Products
- MSC Products and Tools
 - Hazus
 - LOMC Batch Files
 - Product Availability
- MSC Frequently Asked Questions (FAQs)
- MSC Email Subscriptions
- Contact MSC Help

Search

Languages

- MSC Home
- MSC Search by Address
- MSC Search All Products
- MSC Products and Tools
 - Hazus
 - LOMC Batch Files
 - Product Availability
- MSC Frequently Asked Questions (FAQs)
- MSC Email Subscriptions
- Contact MSC Help

Jurisdiction	Jurisdiction Name	Product ID 
State NORTH DAKOTA	Jurisdiction Name or FEMA ID <input type="text"/> <small>(Ex. Fairfax County-wide or 51059C)</small>	Product ID <input type="text"/> <small>(Ex. Panel Number, LOMC Case Number)</small>
County CASS COUNTY		
Community FARGO, CITY OF		

[Filter By Posting Date Range \(Optional\)](#)

Search Clear All Fields

Search Results for FARGO, CITY OF

Click [subscribe](#) to receive email notifications when products are updated.

Please Note: Searching All Products by county displays all products for all communities within the county. You can refine your search results by specifying your specific jurisdiction location using the drop-down menus above.

- Effective Products (313)
- Preliminary Products (87)
- Pending Product (0)
- Historic Products (71)
- Flood Risk Products (0)

[Share This Page.](#)

[Home](#) [Download Plug-ins](#) [About Us](#) [Privacy Policy](#) [No Fear Act Data](#) [Freedom of Information Act](#) [Office of the Inspector General](#) [Strategic Plan](#) [Whitehouse.gov](#) [DHS.gov](#) [Ready.gov](#) [DisasterAssistance.gov](#) [USA.gov](#)

Official website of the Department of Homeland Security

Click on historic for old FIRM panels

menus above.

- Effective Products (313) ?
- Preliminary Products (87) ?
- Pending Product (0) ?
- Historic Products (71) ?
 - FIRM Panels (29) [DL ALL](#)

Please note: Searches often result in many map files listed under a given section. You can determine the Product ID for the individual map panel needed by looking at the Map Index file. The index map files have "IND" within the Product ID and appear at the start of the list. These index files show an overview of a jurisdiction and how it is subdivided into map panels with the Product ID for each panel shown.

Show **100** entries Showing 1 to 29 of 29 entries



Previous **1** Next

Product ID	Effective Date	LOMC	Size	Download	View
385364IND0	11/02/1995		1MB	DL	VIEW
385364IND0A	09/04/2002		1MB	DL	VIEW
385364IND0_0182	01/19/1982		1MB	DL	VIEW
385364IND0_1278	12/01/1978		1MB	DL	VIEW
385364A	04/23/1976		27MB	DL	VIEW
3853640005B	12/01/1978		1MB	DL	VIEW
3853640005C	01/19/1982		1MB	DL	VIEW
3853640005D	02/19/1987		6MB	DL	VIEW
3853640005E	09/04/2002	LOMC	5MB	DL	VIEW
3853640010D	02/19/1987		2MB	DL	VIEW
3853640010F	11/02/1995	LOMC	7MB	DL	VIEW
3853640015B	12/01/1978		1MB	DL	VIEW
3853640015C	01/19/1982		1MB	DL	VIEW
3853640015D	02/19/1987		1MB	DL	VIEW
3853640015E	02/02/1995		5MB	DL	VIEW
3853640015F	09/04/2002		3MB	DL	VIEW
3853640020B	12/01/1978		1MB	DL	VIEW
3853640020C	01/19/1982		1MB	DL	VIEW

For example click download

Look for the download at the bottom of your screen

Click on the image file (.jpg) to view the map

Name	Type	Compressed size	Password ...	Size
 3853640005B.jpg	JPEG image	731 KB	No	
 READ-ME.pdf	Adobe Acrobat Document	210 KB	No	

KEY TO MAP

100 Year Flood Boundary	Zone B
500 Year Flood Boundary	Zone C
Zone B Boundary	Zone D
Zone C Boundary	Zone E
Zone D Boundary	Zone F
Zone E Boundary	Zone G
Zone F Boundary	Zone H
Zone G Boundary	Zone I
Zone H Boundary	Zone J
Zone I Boundary	Zone K
Zone J Boundary	Zone L
Zone K Boundary	Zone M
Zone L Boundary	Zone N
Zone M Boundary	Zone O
Zone N Boundary	Zone P
Zone O Boundary	Zone Q
Zone P Boundary	Zone R
Zone Q Boundary	Zone S
Zone R Boundary	Zone T
Zone S Boundary	Zone U
Zone T Boundary	Zone V
Zone U Boundary	Zone W
Zone V Boundary	Zone X
Zone W Boundary	Zone Y
Zone X Boundary	Zone Z

EXPLANATION OF ZONE DESIGNATIONS

ZONE A Area of 100-year flood plain, flood elevation and flood hazard as shown on the map.

ZONE B Area of 500-year flood plain, flood elevation and flood hazard as shown on the map.

ZONE C Area of 100-year flood plain, flood elevation and flood hazard as shown on the map.

ZONE D Area of 500-year flood plain, flood elevation and flood hazard as shown on the map.

ZONE E Area of 100-year flood plain, flood elevation and flood hazard as shown on the map.

ZONE F Area of 500-year flood plain, flood elevation and flood hazard as shown on the map.

ZONE G Area of 100-year flood plain, flood elevation and flood hazard as shown on the map.

ZONE H Area of 500-year flood plain, flood elevation and flood hazard as shown on the map.

ZONE I Area of 100-year flood plain, flood elevation and flood hazard as shown on the map.

ZONE J Area of 500-year flood plain, flood elevation and flood hazard as shown on the map.

ZONE K Area of 100-year flood plain, flood elevation and flood hazard as shown on the map.

ZONE L Area of 500-year flood plain, flood elevation and flood hazard as shown on the map.

ZONE M Area of 100-year flood plain, flood elevation and flood hazard as shown on the map.

ZONE N Area of 500-year flood plain, flood elevation and flood hazard as shown on the map.

ZONE O Area of 100-year flood plain, flood elevation and flood hazard as shown on the map.

ZONE P Area of 500-year flood plain, flood elevation and flood hazard as shown on the map.

ZONE Q Area of 100-year flood plain, flood elevation and flood hazard as shown on the map.

ZONE R Area of 500-year flood plain, flood elevation and flood hazard as shown on the map.

ZONE S Area of 100-year flood plain, flood elevation and flood hazard as shown on the map.

ZONE T Area of 500-year flood plain, flood elevation and flood hazard as shown on the map.

ZONE U Area of 100-year flood plain, flood elevation and flood hazard as shown on the map.

ZONE V Area of 500-year flood plain, flood elevation and flood hazard as shown on the map.

ZONE W Area of 100-year flood plain, flood elevation and flood hazard as shown on the map.

ZONE X Area of 500-year flood plain, flood elevation and flood hazard as shown on the map.

ZONE Y Area of 100-year flood plain, flood elevation and flood hazard as shown on the map.

ZONE Z Area of 500-year flood plain, flood elevation and flood hazard as shown on the map.

NOTES:

1. This map is for informational purposes only and does not constitute an offer of insurance. For more information, please contact your insurance agent.

2. This map is based on the latest available data and is subject to change without notice.

3. The information on this map is for informational purposes only and does not constitute an offer of insurance. For more information, please contact your insurance agent.

4. This map is based on the latest available data and is subject to change without notice.

5. The information on this map is for informational purposes only and does not constitute an offer of insurance. For more information, please contact your insurance agent.

6. This map is based on the latest available data and is subject to change without notice.

7. The information on this map is for informational purposes only and does not constitute an offer of insurance. For more information, please contact your insurance agent.

8. This map is based on the latest available data and is subject to change without notice.

9. The information on this map is for informational purposes only and does not constitute an offer of insurance. For more information, please contact your insurance agent.

10. This map is based on the latest available data and is subject to change without notice.

11. The information on this map is for informational purposes only and does not constitute an offer of insurance. For more information, please contact your insurance agent.

12. This map is based on the latest available data and is subject to change without notice.

13. The information on this map is for informational purposes only and does not constitute an offer of insurance. For more information, please contact your insurance agent.

14. This map is based on the latest available data and is subject to change without notice.

15. The information on this map is for informational purposes only and does not constitute an offer of insurance. For more information, please contact your insurance agent.

16. This map is based on the latest available data and is subject to change without notice.

17. The information on this map is for informational purposes only and does not constitute an offer of insurance. For more information, please contact your insurance agent.

18. This map is based on the latest available data and is subject to change without notice.

19. The information on this map is for informational purposes only and does not constitute an offer of insurance. For more information, please contact your insurance agent.

20. This map is based on the latest available data and is subject to change without notice.

21. The information on this map is for informational purposes only and does not constitute an offer of insurance. For more information, please contact your insurance agent.

22. This map is based on the latest available data and is subject to change without notice.

23. The information on this map is for informational purposes only and does not constitute an offer of insurance. For more information, please contact your insurance agent.

24. This map is based on the latest available data and is subject to change without notice.

25. The information on this map is for informational purposes only and does not constitute an offer of insurance. For more information, please contact your insurance agent.

NATIONAL FLOOD INSURANCE PROGRAM

FLOOD INSURANCE RATE MAP

CITY OF FARGO, NORTH DAKOTA

CASS COUNTY

COMMUNITY PANEL NUMBER
103364 0005 B

PAGE 5 OF 25

DATE PUBLISHED
DECEMBER 1, 2010

HistoricFirm Microfiche

U.S. DEPARTMENT OF HOUSING AND URBAN DEVELOPMENT

Print map and mark the location of the subject property.

