

FM Metro Area
Bikeways Map



Fargo | West Fargo | Moorhead | Dilworth

Prepared by:
FM Metropolitan Council of Governments
Case Plaza, Suite 232
One North 2nd Street, Fargo, ND 58102
www.fmmetrocog.org | 701.232.3242

FM area bikeways 2012 (current as of Dec. 2011)

Points of interest (refer to quadrants)

- E-13

I-11

I-11

I-11

H-16

K15

A-11/12

E-14

H-12

I-13

I-13

I-12
- West Acres Mall

Moorhead Center Mall

Main Avenue Bridge

Hjemkomst Center

Bluestem (Trollwood)

100 Acre Park (Mhd)

Fairgrounds (WF)

Red River Valley Zoo

Island Park

Lindenwood Park (Far)

Gooseberry Park (Mhd)

Woodlawn Park
- I-11

I-11

H-11

H-11

I-11

C-12

M-11

H-12

J-10

I-11

H-13
- Oak Grove Park (Far)

Memorial Park (Mhd)

GTC (MATBUS Station)

Softball Grounds (S.Far)

Fargo City Hall

Moorhead City Hall

West Fargo City Hall

Dilworth City Hall

Cass County Courthouse

Clay County Courthouse

Sanford (downtown)

Essentia/Sanford (S.Univ)

- F-15

F/G-15

G-9/10

H-11

J/K-12

I/J-12/13

G-16/17

B/C-16

F-13

H/I-14

L-12

L-14

I/J-9

K-13
- Essentia (Innovis) (S.Far)

Sanford Health (S.Far)

NDSU (Main Campus)

NDSU (downtown)

MSUM (Campus)

Concordia University

Rose Creek Country Club

Osgood Golf Course

Prairiewood Golf Course

Fargo Country Club

Meadows Golf Course

Village Green Golf Course

Moorhead Country Club

MN State

Schools

- M-11

F-14

K-11

L-12

J-13

J-10

J-15

B-11

C-16

A-15

C-12

B-12

C-11

A-12

C-13

B-11

C-16

C-12

B-11

G-13

J-10

I-10

H-12

H-13

I-8

I-10

H-9

G-16

H-12

F-12

G-18

G-13

G-12

H-9

H-9

H-10

G-11

F-17

H-14

H-8

H-9

H-13

C-16

C-16

F-15

C-14

B-21
- Dilworth Elementary School

Park Christian School North Campus

Moorhead High School

Horizon Middle School

Ellen Hopkins Elementary

Robert Asp Elementary

S.G. Reinersten Elementary

Clayton A. Lodeen Kindergarten Center

Osgood Kindergarten Center

Aurora Elementary

Eastwood Elementary

South Elementary

L.E. Berger Elementary

Westside Elementary

Cheney Middle School

Stem Center Middle School

Shenoye Ninth Grade Center

West Fargo High School

West Fargo Community High

Lewis & Clark Elementary

Madison Elementary

Horace Mann Elementary

Grace Lutheran School

Clara Barton Elementary

Longfellow Elementary

Oak Grove Lutheran High School

Ben Franklin Middle School

Discovery Middle School

Hawthorne Elementary

Dakota Montessori School Inc.

Bennett Elementary

Fargo South High School

Carl Ben Eielson Middle School

Washington Elementary

Fargo North High School

Roosevelt Elementary

Jefferson Elementary

Kennedy Elementary

Lincoln Elementary

Mckinley Elementary

Holy Spirit Elementary

Nativity Elementary

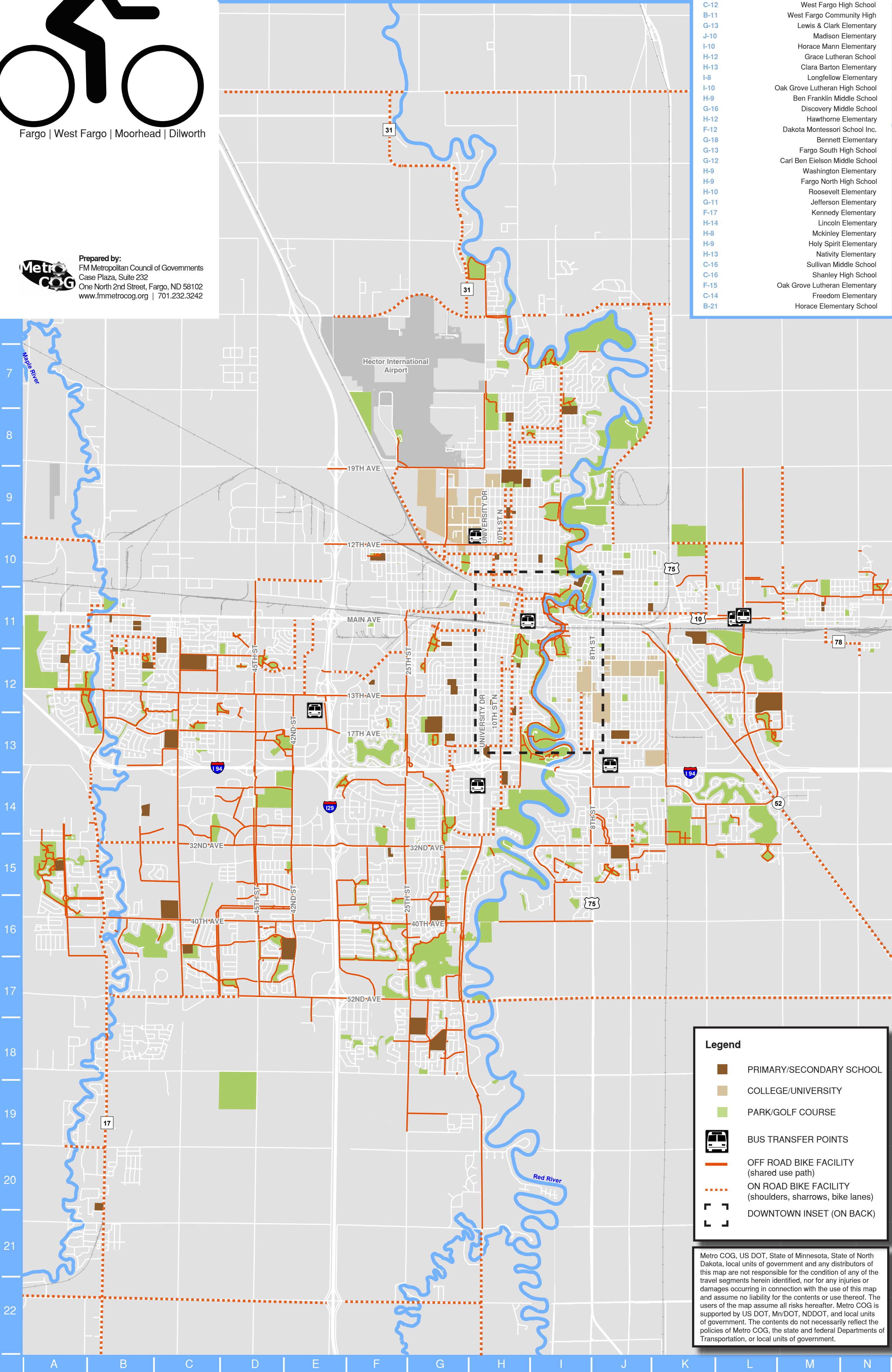
Sullivan Middle School

Shanley High School

Oak Grove Lutheran Elementary

Freedom Elementary

Horace Elementary School




Legend

- PRIMARY/SECONDARY SCHOOL
- COLLEGE/UNIVERSITY
- PARK/GOLF COURSE
- BUS TRANSFER POINTS
- OFF ROAD BIKE FACILITY
(shared use path)
- ON ROAD BIKE FACILITY
(shoulders, sharrows, bike lanes)
- DOWNTOWN INSET (ON BACK)

Metro COG, US DOT, State of Minnesota, State of North Dakota, local units of government and any distributors of this map are not responsible for the condition of any of the travel segments herein identified, nor for any injuries or damages occurring in connection with the use of this map and assume no liability for the contents or use thereof. The users of the map assume all risks hereafter. Metro COG is supported by US DOT, Mn/DOT, NDDOT, and local units of government. The contents do not necessarily reflect the policies of Metro COG, the state and federal Departments of Transportation, or local units of government.

Bike Safety:


Bicyclists share the same privileges and responsibilities as drivers of motor vehicles, and must obey all traffic control signs and signals.



* You can never have too many reflectors or lights on your bike. The more you have the more safe you are as a bicyclist

On-road bicycling:

must know biking symbols:



For more bike safety information:

+ www.bikeed.org
+ www.sharetheroadmn.org/

FM Signs:

In the FM Area, there are signs to be aware of as a bicyclist and as a driver to ensure a safe experience for everyone.



Sidewalks:

Use extra caution when riding on sidewalks, especially at crossings/intersections and around pedestrians

Sharrow:

share the road with vehicles

Bike lane at an intersection:

cars yield to bicycles when merging over dashed line

Bike lane:

bicycles only, cars keep out

On-road Shoulder:

bicycles have a minimum of 4' on a designated shoulder bike facility

Downtown Inset:

