64th Avenue South

Public Input Meeting

January 10, 2019

KLJ

THE CITY OF Fargo FAR MORE

What is the project?

The City of Fargo, in cooperation with the North Dakota Department of Transportation (NDDOT) and Federal Highway Administration (FHWA), is proposing a roadway improvement project on 64th Avenue South from 25th Street South to 45th Street South including a new overpass over Interstate 29 (I-29). **Please see the Project Location Map on the following page for further details.**

What is the purpose of this Public Input Meeting?

The purpose of the Public Input Meeting is to present proposed alternatives for the 64th Avenue South project that have been developed to date and gather public feedback and suggestions.

What is the purpose of the project and why is it needed?

The purpose of the project is to improve system linkage to allow for the safe and efficient movement of people and goods. The project is identified in transportation planning documents, whereby 64th Avenue South is anticipated to become a minor arterial roadway. The project is needed to improve 64th Avenue South between 25th Street South and 45th Street South to an urban section with bicycle/pedestrian facilitates to accommodate future growth of the City of Fargo.

What project alternatives are being studied?

There are currently three build alternatives under consideration. All include a 3-lane roadway with differing pedestrian facilities. **Please see the figures on the following pages for further details.**

What is the project schedule?

The project is currently in the preliminary design and environmental review phase. It is anticipated that the final design of the project will be completed in 2019, and construction will take place during 2020 and 2021.

How can I submit comments after the meeting?

Written comments can be submitted by mail or email. It is requested that all comments be submitted by January 25, 2019.

Mail:

Scott Middaugh, KLJ Project Manager
3203 32nd Ave S, Suite 201
Fargo, ND 58103

Email:

scott.middaugh@kljeng.com

Note “Public Input Meeting” in the subject heading.

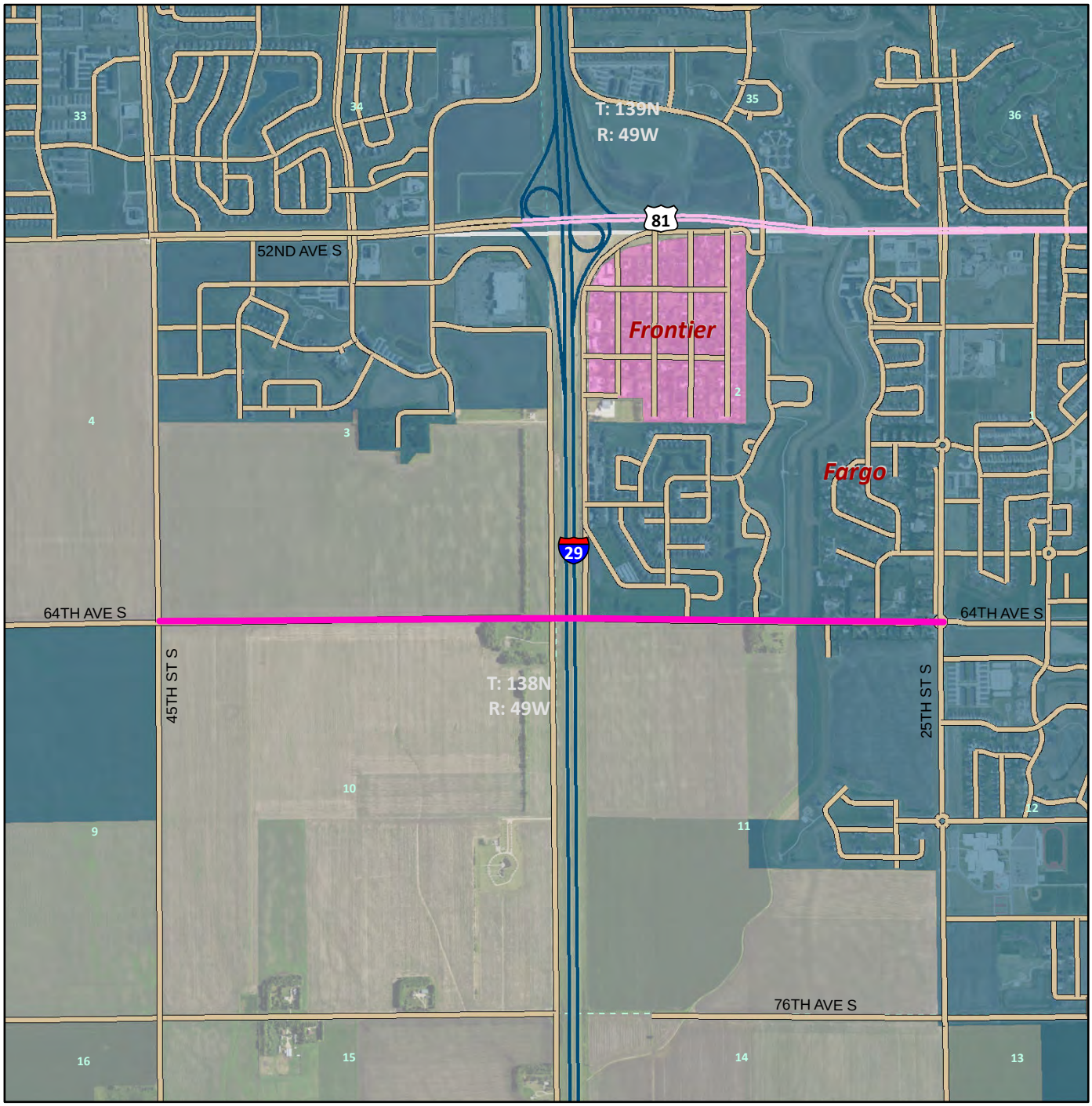

Document Location: U:\City\ND\Fargo\14415104\Enviro\GIS\14415104_Enviro_Project_Location.mxd

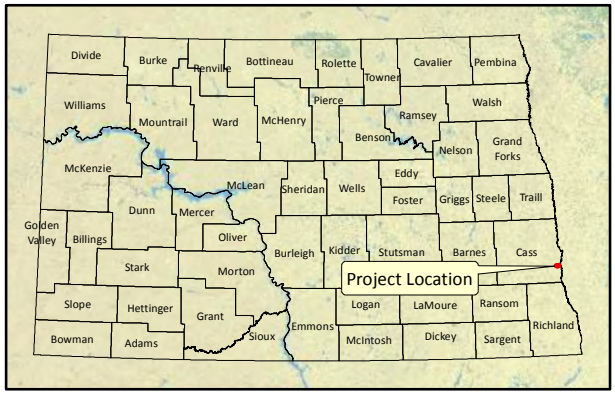

64TH AVENUE SOUTH FROM 25TH TO 45TH STREETS SOUTH, FARGO
SU-8-984(153)156; PCN 21564
Project Location

Project Location

0 0.25 0.5 1 Kilometers

0 0.125 0.25 0.5 Miles

N W E S

KLJ

KLJ Project Number: 14415104	
Date Created: 1/7/2019	Created By: JDP

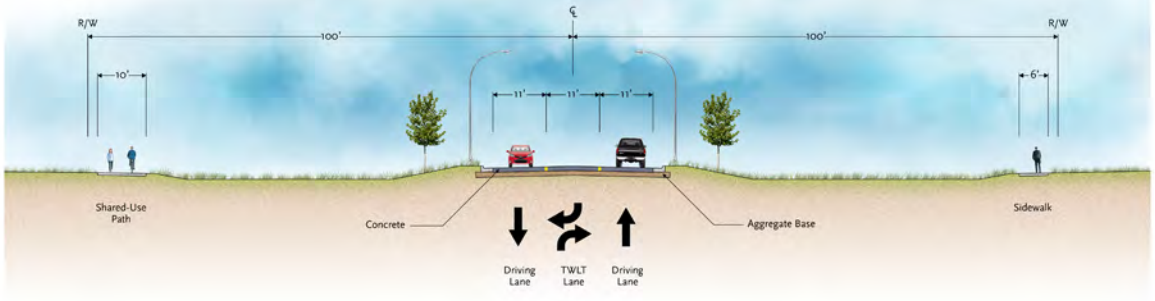

3-Lane Section

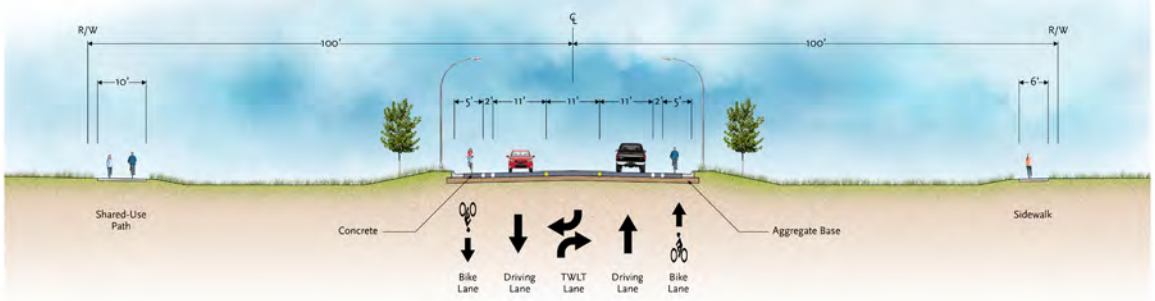

3-Lane Section with Bike Lanes

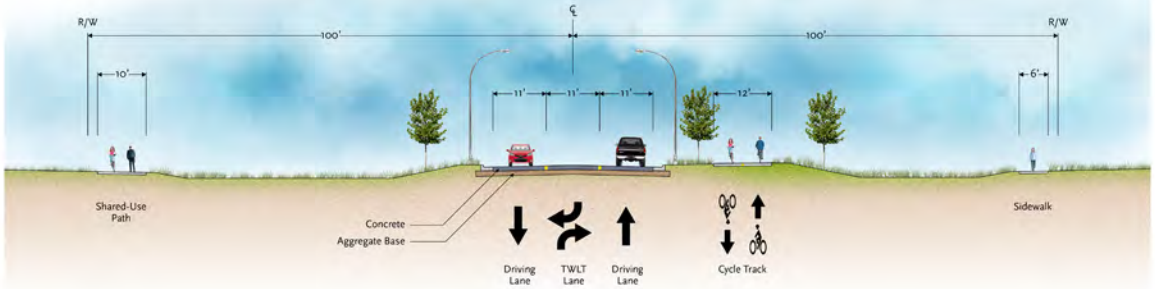

3-Lane Section with Cycle Track