

# City of Fargo Engineering Department Construction Update

June 8, 2026

# Safety Incidents

- There have been no injuries or safety incidents on any City of Fargo projects.

# Where to find more information...



**FargoStreets**  
MOVING FORWARD



## FargoStreets - Current Projects

Find updates and details on current improvement projects we have scheduled for your neighborhood and the Fargo community.

[View Category](#)



## FargoStreets - Future Projects

Find details on future improvement projects we have scheduled for your neighborhood and the Fargo community.

[View Category](#)



## FargoStreets - Interactive Maps

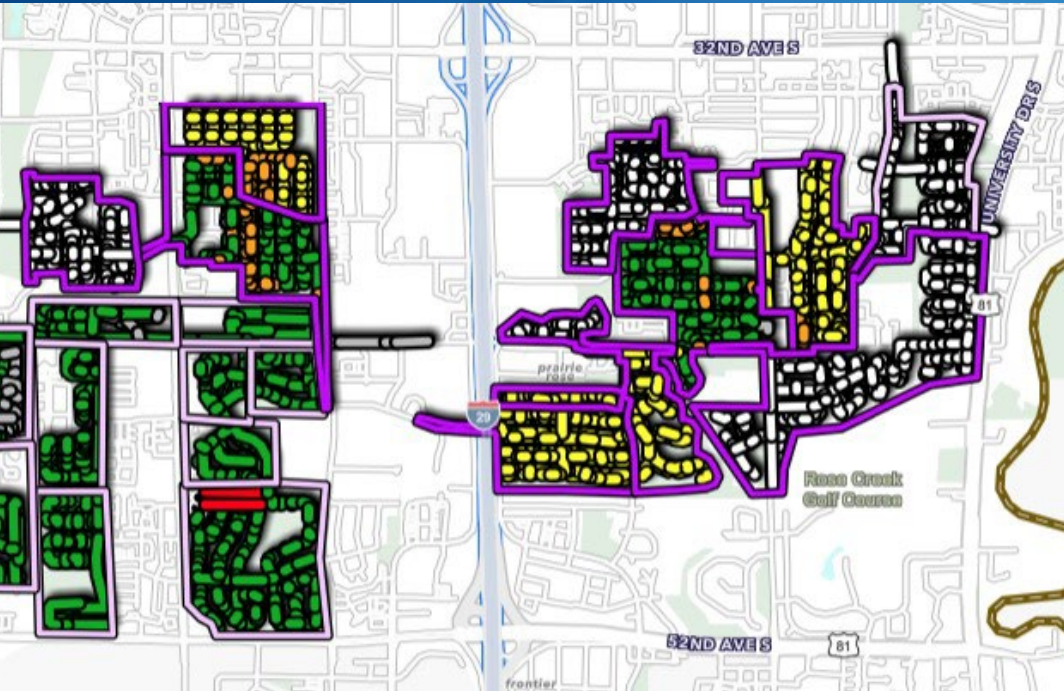
View current road closures and our upcoming Capital Improvement Project maps.

[View Category](#)

[FargoStreets.com](https://www.fargostreets.com)

THE CITY OF  
**Fargo**  
FAR MORE

# Ongoing Projects: Fiber Build by Gateway



- Work has started in year 2 of the full fiber build in Fargo
- Resident Concerns
  - Email pictures and concerns to [Fargofiberinstall@fargond.gov](mailto:Fargofiberinstall@fargond.gov)
  - Residents can also leave a voice mail at 701-241-8190

map picture – Green is complete, monitoring restoration;  
is active installs; Yellow is approved permitted routes;  
s proposed routing, but not approved; Red is denied  
and an alternative is proposed and under consideration.

# Ongoing Projects: Rehab/Recon



- 45<sup>th</sup> Street South
  - Concrete Pavement Repair
  - Northbound traffic reduced to one lane from 15<sup>th</sup> Ave S to 9<sup>th</sup> Ave S
  - 9<sup>th</sup> Ave S will be closed starting today (June 8)

# Ongoing Projects: Rehab/Recon



- 32<sup>nd</sup> Avenue South
  - Roadway closed between 15<sup>th</sup> St S and east of 11<sup>th</sup> St S
  - Business access is provided
  - Working on underground between 15<sup>th</sup> St S and University Drive S
  - Working on paving east of University Drive

# Ongoing Projects: Rehab/Recon



4th St N



- NP Avenue N
  - Roadway closed between 2<sup>nd</sup> Street N and 4<sup>th</sup> Street N
  - Currently working on underground utilities

# Ongoing Projects: Rehab/Recon

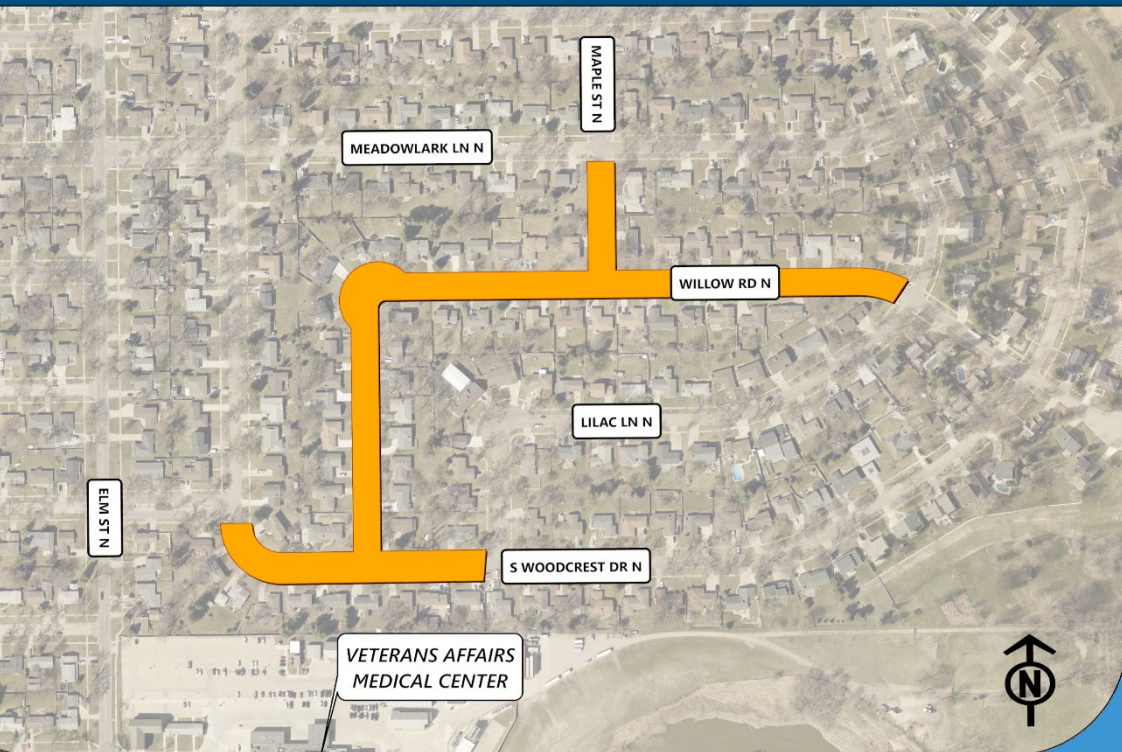
## PROJECT BR-26-A1 EVERGREEN RD, LONGFELLOW RD & 29 AVE N



- BR-26-A1
  - Core Neighborhood Reconstruction Project – Longfellow Neighborhood
    - Multiple phases closed
    - Currently working on underground utilities and roadway paving

# Ongoing Projects: Rehab/Recon

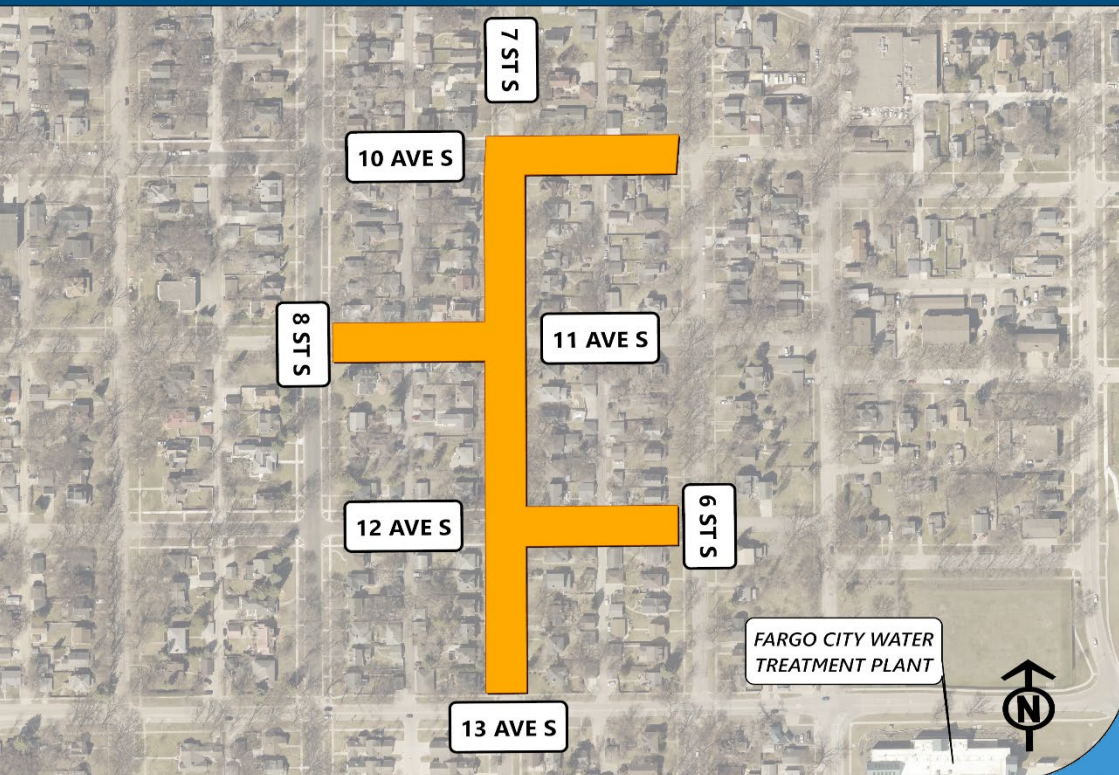
## PROJECT BR-26-B1 WILLOW ROAD NORTH



- BR-26-B1
  - Core Neighborhood Reconstruction Project – Longfellow Neighborhood
  - Currently working on underground utilities and roadway paving

# Ongoing Projects: Rehab/Recon

## PROJECT BR-26-C1 7th Street S, from 10th Avenue to 13th Avenue S

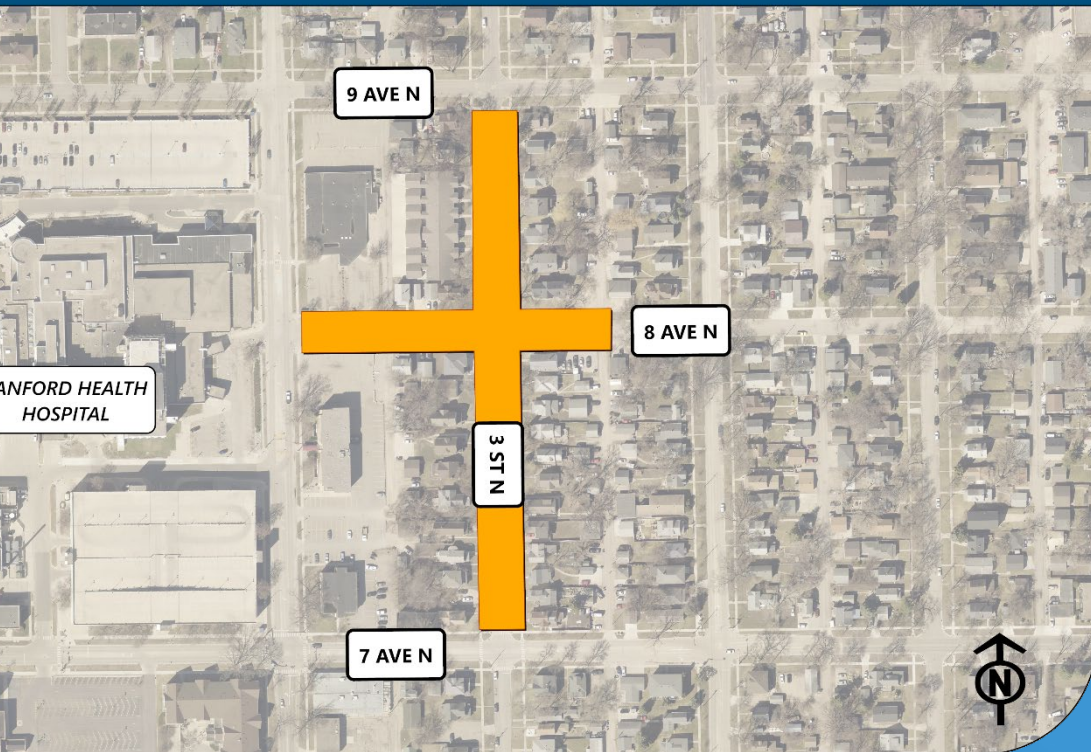


- BR-26-C1
  - Core Neighborhood Reconstruction Project – Hawthorne Neighborhood
    - Multiple phases closed
    - Currently working on underground utilities and roadway paving

# Ongoing Projects: Rehab/Recon

## PROJECT BR-26-E1

3rd Street N, from 7th Avenue to 9th Avenue N



- BR-26-E1
  - Core Neighborhood Reconstruction Project – Roosevelt Neighborhood
  - Currently working on underground utilities and roadway paving

# Ongoing Projects: Rehab/Recon

1<sup>st</sup> Avenue N Utility Location Verification Project

Citywide Crack Fill Project

Asphalt Mill and Overlay Projects

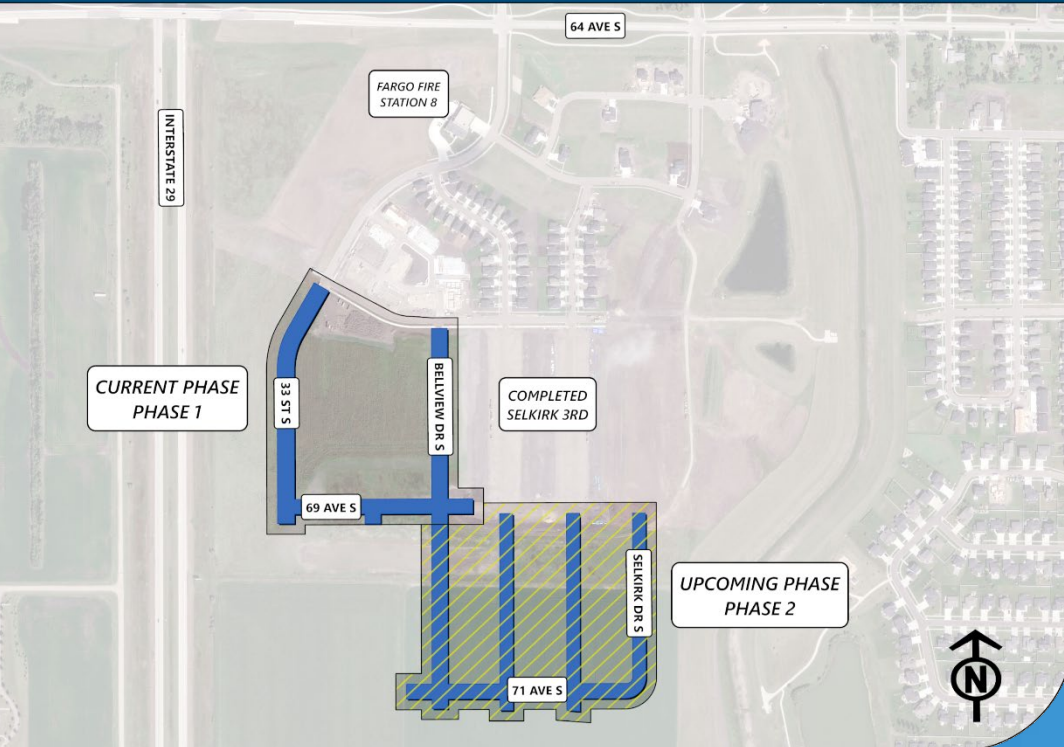
Citywide Sidewalk Replacement Project

Citywide Storm Sewer Repairs

Citywide Storm Sewer Lift Station Repairs

# Ongoing Projects: New Development

## PROJECT BN-26-C1 SELKIRK PLACE 4TH



- Selkirk Place 4<sup>th</sup> Addition
  - Phase 1
    - Installing underground utilities
  - Phase 2
    - Installing underground utilities
    - Working on site LOMR
  - Cass County Drain 53 Levee
    - Working on placing fill for levee

# Ongoing Projects: New Development

N-25-C1 - Dakota Commerce Center (Phase 2)

N-25-F1 - 46<sup>th</sup> Ave Industrial Park

# Ongoing Projects: New Development



## Southwest Metro Pond

- Working on roadway grading on 64<sup>th</sup> Ave S
- Continue to excavate clay
  - 85% of excavation completed

# Ongoing Projects: Shared Use Path Project

PROJECT SN-25-B1  
15 AVE N RED RIVER TRAIL



- VA Trail Shared Use Path
  - Working on Removals, Grading, and Graveling

# Ongoing Projects: Flood Risk Management



- Belmont Levee and Floodwall
  - Working on pouring flood walls

# Upcoming Projects:

N-26-B1 - J&O 45<sup>th</sup> Street Apartments – New Development

R-26-D1 – 8<sup>th</sup> Ave S from 4<sup>th</sup> St S to the east – Recon/Rehab

R-26-I1 – 4<sup>th</sup> Ave N from 29<sup>th</sup> St N to Case NH – Recon/Rehab

N-26-A1 - New Traffic Signal – 23<sup>rd</sup> Ave S and 55<sup>th</sup> St S

R-26-A1 - Removal of negative offset left turn lanes (19<sup>th</sup> Ave  
/University)

Sanitary Sewer Lining projects

# Questions?

## Where to find more information:



### FargoStreets - Current Projects

Find updates and details on current improvement projects we have scheduled for your neighborhood and the Fargo community.

[View Category](#)



### FargoStreets - Future Projects

Find details on future improvement projects we have scheduled for your neighborhood and the Fargo community.

[View Category](#)



### FargoStreets - Interactive Maps

View current road closures and our upcoming Capital Improvement Project maps.

[View Category](#)